








Hiking Loops

These are the classic gorge hikes, not too difficult and really beautiful



**Columbia River Gorge
National Scenic Area**

LEGEND

- | | |
|---|----------------|
|  | Interstate |
|  | Paved Road |
|  | Trail |
|  | Attraction |
|  | Junction Point |
|  | Trail # |
|  | Creek / River |

Key to Trails

- | | |
|-------|-----------------|
| #400 | Gorge Trail |
| #415 | Angel's Rest |
| #419 | Vista Point |
| #420 | Wahkeena |
| #420C | Devil's Rest |
| #421 | Perdition |
| #424 | Oneonta |
| #438 | Horsetail Falls |
| #441 | Larch Mountain |
| #442 | Return Trail |

**See Back of Map
for Loop Details.**

[Note: Map is not to scale]



Columbia River

Printed through your donations to Friends of Multnomah Falls.

HIKING LOOPS

NEAR MULTNOMAH FALLS – DISTANCE CHARTS

HORSETAIL FALLS TRAIL
LOOP #1

LARCH MOUNTAIN – WAHKEENA TRAILS
LOOP #2

Mileage		Mileage	
0.0	Horsetail Falls Trailhead	0.0	Larch Mountain Trailhead #441 Multnomah Falls
0.2	Junction Gorge Trail #400 east; follow Trail #438	0.5	Junction Gorge Trail #400 east (Ak-Wanee)
0.5	Trail passes behind Upper Horsetail Falls (Pony Tails Falls).	1.1	Junction Perdition Trail#421 (closed).
1.3	Junction Horsetail Falls Trail#438 and Oneonta Trail#424; follow Oneonta Trail north. Trail option: continue south for a 2.4 mile out-and-back option to Triple Falls.	1.8	Junction Wahkeena Trail#420; follow Wahkeena Trail west.
2.0	Junction with Gorge Trail#400 west; stay on Oneonta Trail #424.	2.7	Upper Junction with Vista Point Trail#419; scenic alternate route.
2.2	Junction Oneonta Trailhead at Columbia River Scenic Highway; follow highway back to Horsetail Falls Trail.	3.4	Lower junction with Vista Point Trail#419; scenic alternate route
2.7	Junction Horsetail Falls Trailhead#438 completing the loop.	4.2	Junction with Perdition trail#421(closed)
		4.6	Junction with Columbia River Scenic Highway; locate Return Trail#442 on south side of highway; follow trail back to Multnomah Falls.
		5.2	Junction Larch Mountain trail#441 at Multnomah Falls; completing the loop.