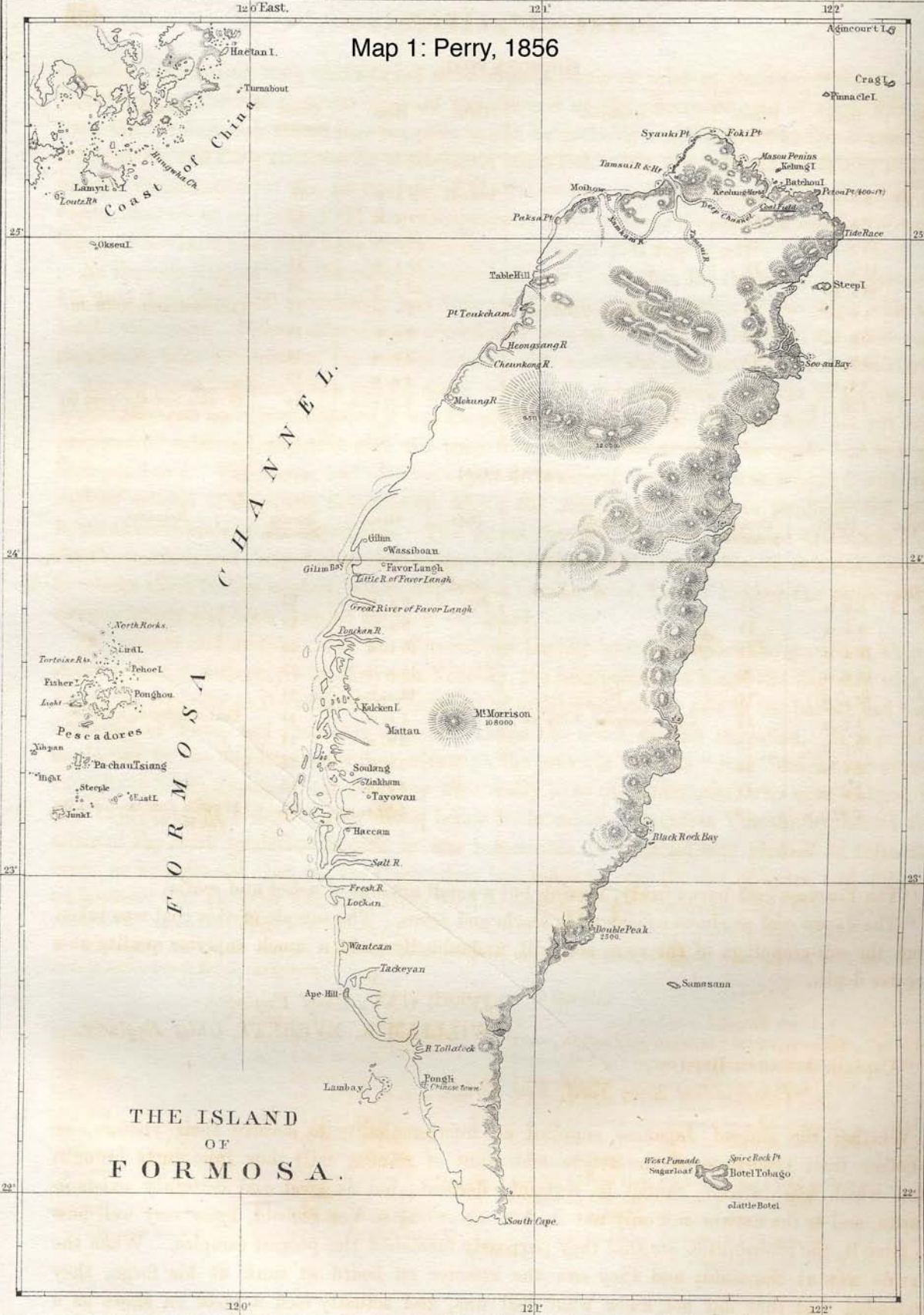
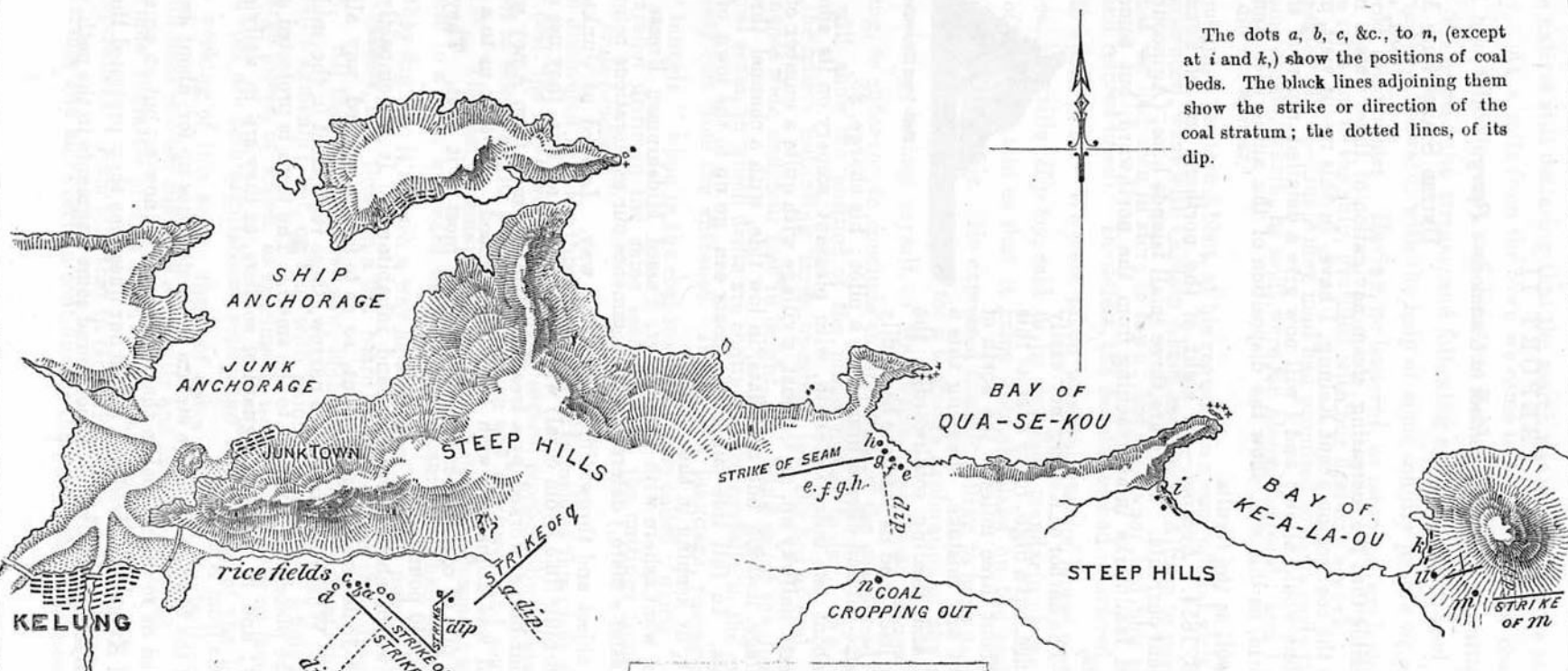


# Map 1: Perry, 1856



Map 2: Jones, 1856

The dots *a, b, c, &c., to n,* (except at *i* and *k,*) show the positions of coal beds. The black lines adjoining them show the strike or direction of the coal stratum; the dotted lines, of its dip.

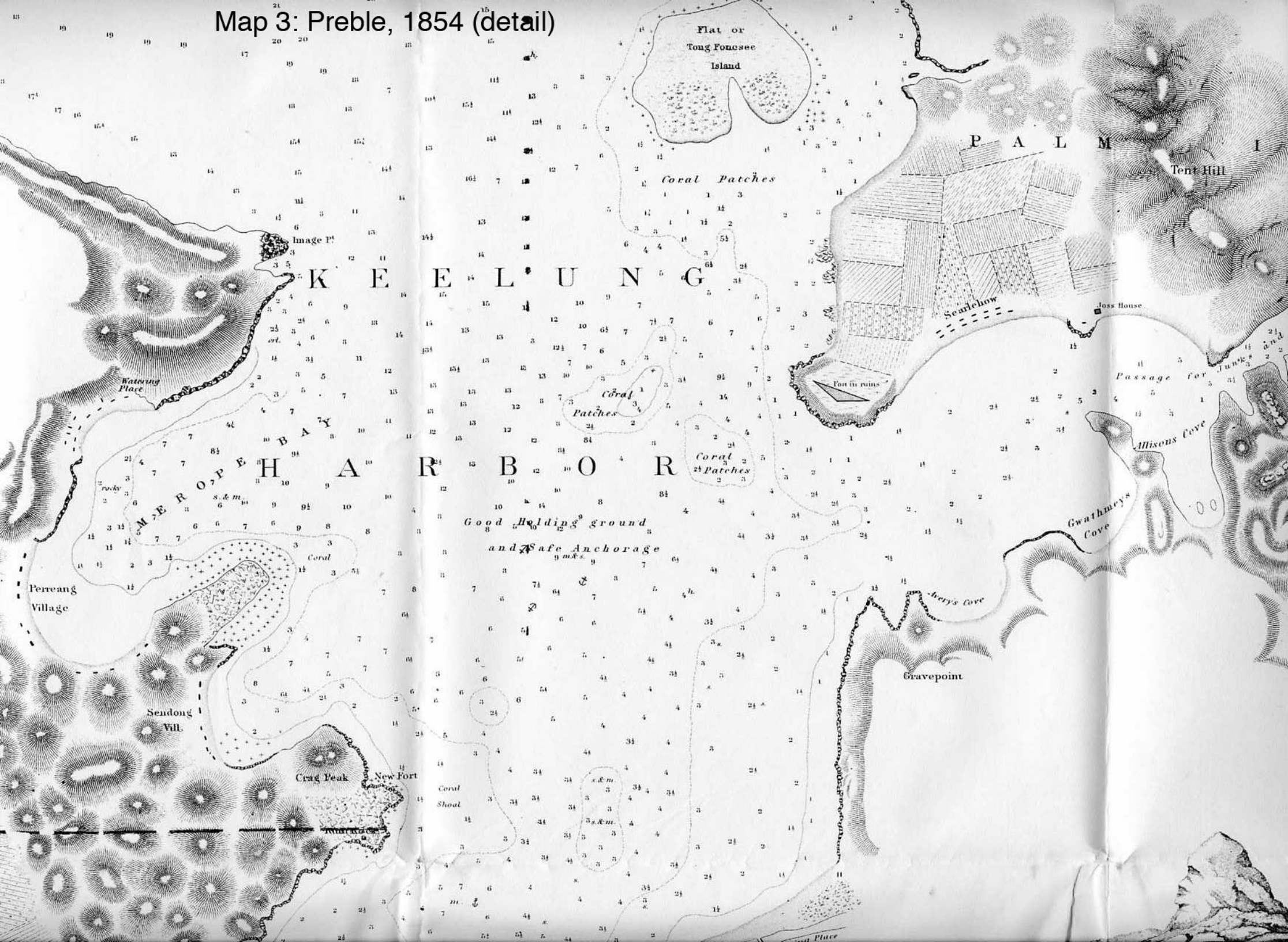


MAP  
 INTENDED TO SHOW THE POSITIONS OF THE  
**COAL MINES**  
 EASTWARD OF KELUNG,  
 ISLAND OF FORMOSA.  
 (This map, having been made in a great measure from  
 the eye simply, does not pretend to entire accuracy.)  
 Scale, one inch and a half to a mile.

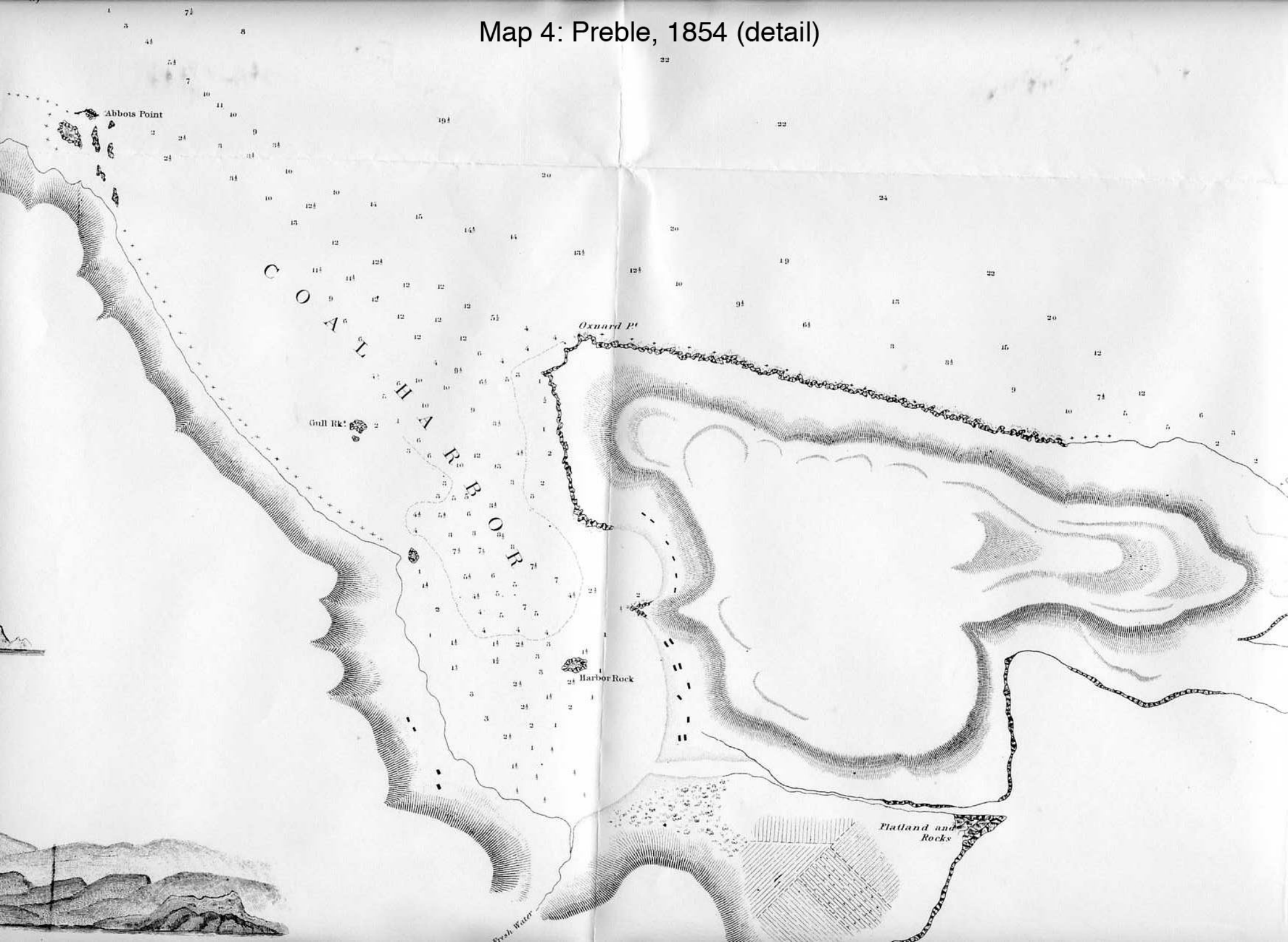
COAL REGIONS OF FORMOSA.



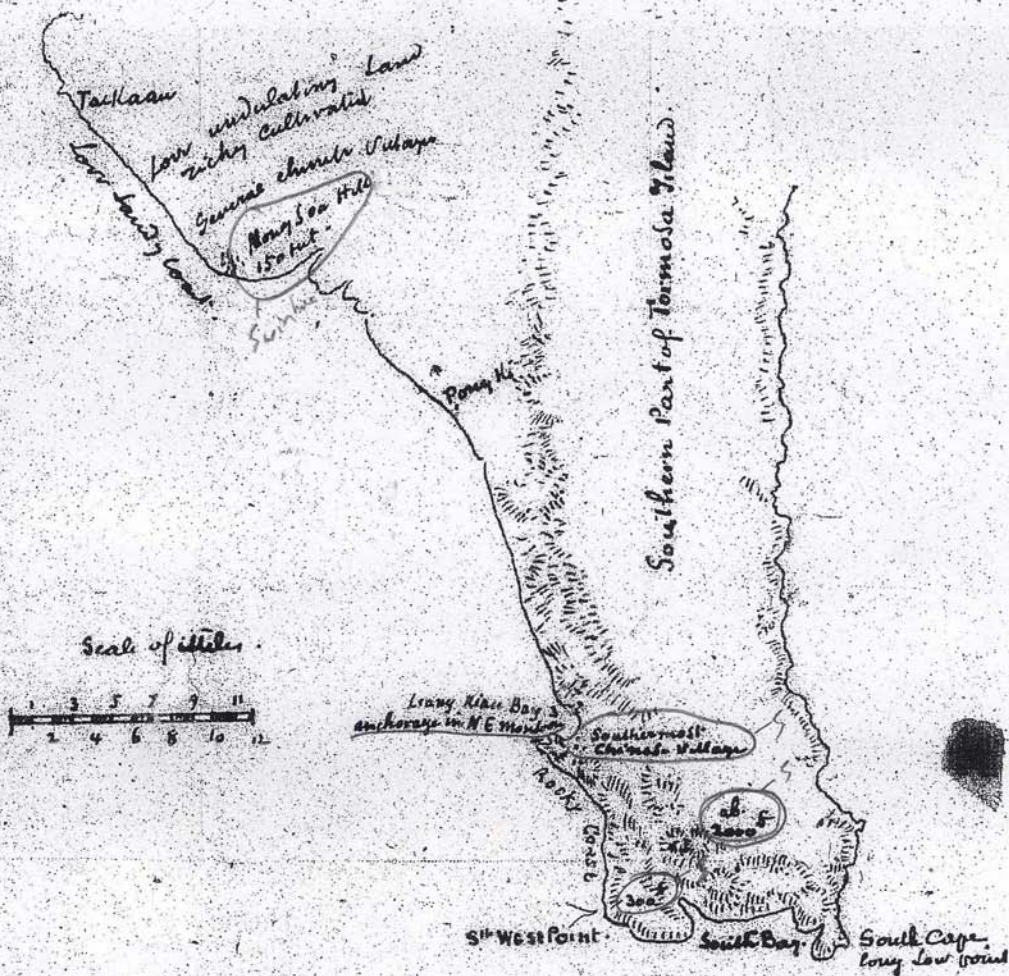
Map 3: Preble, 1854 (detail)



Map 4: Preble, 1854 (detail)







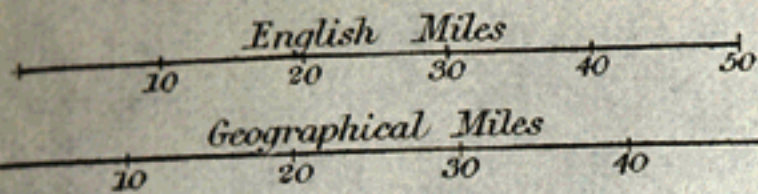




# Map 7: Swinhoe, 1864

## Sketch Map of the ISLAND OF FORMOSA

to illustrate the Paper by M<sup>r</sup> Robert Swinhoe (Vice-Consul)



### Note.

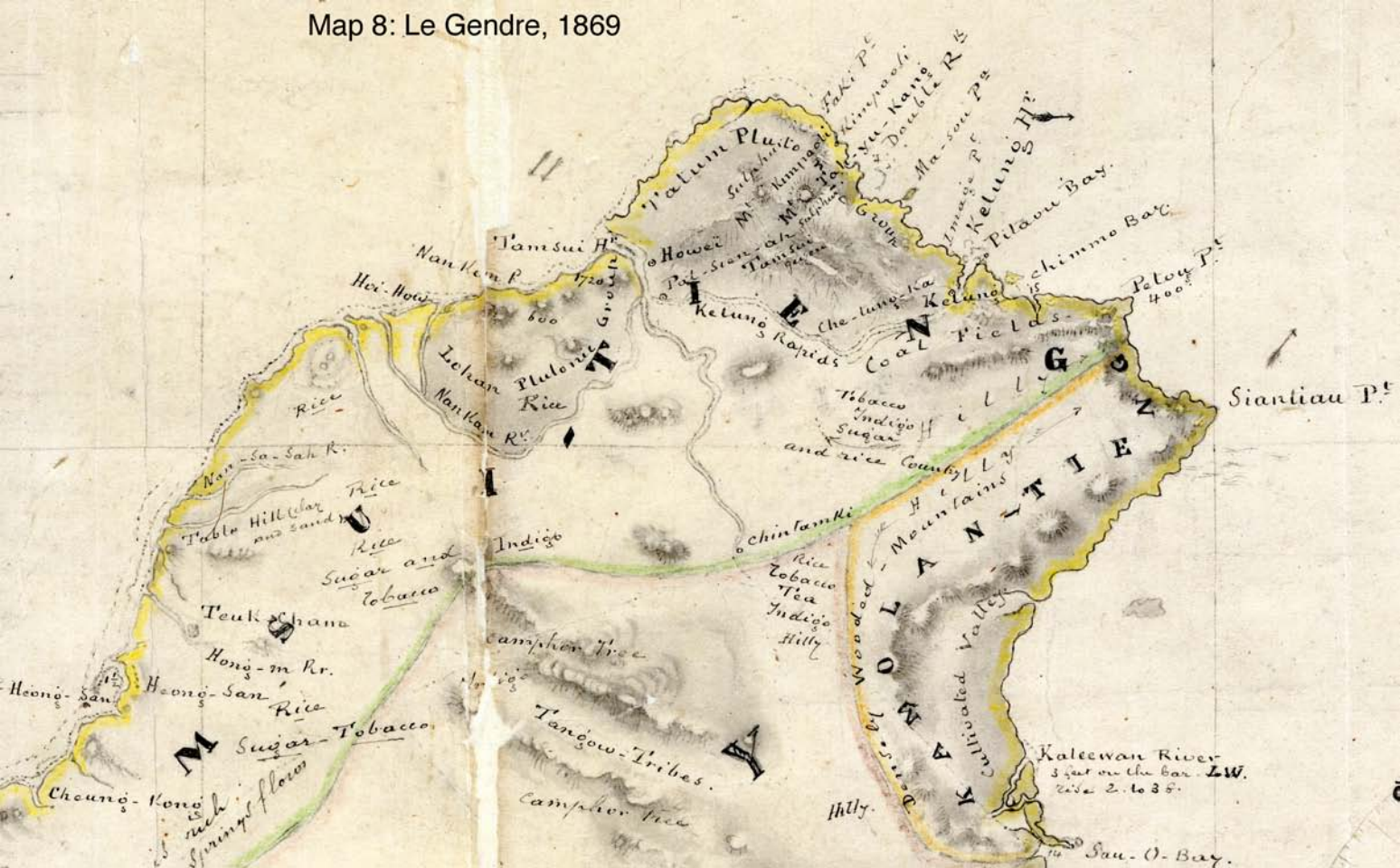
The coast from Kok-si-koon to Ta-kau-koon has been inserted from a partial Survey by M<sup>r</sup> Richards, Master, R.N. in 1855. As it is uncertain how far this correction extends, the coast north is left according to the former imperfect Charts.

The Arrows indicate the direction of the Currents.





Map 8: Le Gendre, 1869



Map 8: Le Gendre, 1869

Siantiau Pt.

Kalewan River  
3 feet on the bar. LW.  
rise 2. to 3 ft.

Sau-O-Bay.

Wooded Valley

Chintanki

Rice  
Tobacco  
Tea  
Indigo  
Hilly

Tangow-Tribes.  
Camphor tree

Hong-m Rr.  
Rice  
Sugar-Tobacco  
Chung-Kong  
is  
such  
Springs flows

Teuk Chana  
Rice  
Sugar and  
Tobacco

Nan-Sa-Sah R.  
Rice  
Tobacco  
Hill  
and sand

Nankan R.  
Lohan R.  
Nankan R.  
Indigo

Howei  
Kelung Rapids  
Che-lung-ka  
Kelung  
Coal Fields  
Tobacco  
Indigo  
Sugar  
and rice Country

Pluto  
Sulphur  
Kimpooch  
Ma-Kao  
Double R.  
Ma-sou Pt.  
Image Pt.  
Kelung R.  
Pilau Bay.











# FORMOSA ISLAND AND THE PESCADORES CHINA

Compiled by Gen. Ch' W. Le Gendre, U.S. Consul, Amoy & Formosa

1870.

In compiling this Map the main Positions given in the Admiralty Charts published in this date were taken as a Base for the Remainder Information of the Districts above which they reside was afforded by following Gentlemen, viz. Dr. Messon and Mr. Pickering of Tientsin, S. Formosa. The Detail not before published was laid down by personal Observation.

The dotted Line marks the Limits of the Sialia District spoken at Amoy and Swatow. The dotted Line extends as far west as the 114th Degree Longitude East of the Formosa Coast and the Amoy District.

As shown on the preceding Map a 3/4 Degree Northward inclination on the surface of the Mountains

The mountain ranges are according to the Mountains of Amoy and the Formosa, per Messon

From Gen. Brooker's observations it would appear that the East Coast of Formosa is laid down about 3' too far West.

Note A. For the first time we notice that the Chinese seem to build with Strakes made of Red, dried to the Sun and Bamboo are used instead.  
Note B. Towns going S.E. & N.W. as far as the Sight can reach, while no culture. The Central Range can be seen plainly beyond low Hills Great quantity of Quartz in River Bed.

- Line of Demarcation between Portion of the Island occupied by Chinese & that by the Aborigines.
- Shows approximately the Route travelled by the Author.
- Shows the Route where it has been more accurately laid down.
- Small Town or large Village.
- ▲ Fortified Town.
- Barren or large Settlement.
- Green Field.
- Unimproved River.
- River approximately laid down.
- Shows approximately the Limits of the Districts occupied by the Chinese of Fu-Kyen and the Sialia in respect to the Remains of the Aborigines of the Islands.
- Line of Sea.

All Heights are expressed in Feet above High water

